

Rowan County AST Map - DI00188

| Contract Number | WBS | Map Number | County | Route | Begin MP | To MP | From | To | Length | Width | Treatment | Map SY |
|-----------------|---------------------|------------|-----------|-------------------------------|----------|-------|-----------------------------|-------------------------|--------|-------|----------------------------|--------|
| DI00188 | 2018CPT.09.14.20802 | 1 | 080-Rowan | SR 1501 - Midway Dr | 0.00 | 0.15 | SR 1593 Swink Ave | US 29 | 0.15 | 20 | Seal - Double and Fog Seal | 1760 |
| DI00188 | 2018CPT.09.14.20802 | 2 | 080-Rowan | SR 1502 - Bertie Ave | 0.00 | 0.30 | SR 1594 Eastover Dr. | SR 1500 Roseman Rd | 0.30 | 20 | Seal - Double and Fog Seal | 3520 |
| DI00188 | 2018CPT.09.14.20802 | 3 | 080-Rowan | SR 1505 - Corriher Gravel Rd. | 0.28 | 1.98 | US 29 | SR 1506 Shue Rd. | 1.70 | 20 | Seal - Double and Fog Seal | 19947 |
| DI00188 | 2018CPT.09.14.20802 | 4 | 080-Rowan | SR 1541 - Stirewalt Rd | 0.00 | 2.54 | SR 1535 Weaver Rd | NC 152 | 2.54 | 18 | Seal - Double and Fog Seal | 26801 |
| DI00188 | 2018CPT.09.14.20802 | 5 | 080-Rowan | SR 1593 - Swink Ave | 0.00 | 0.29 | SR 1500 Roseman Rd | SR 1594 Eastover Dr | 0.29 | 18 | Seal - Double and Fog Seal | 3084 |
| DI00188 | 2018CPT.09.14.20802 | 6 | 080-Rowan | SR 1594 - Eastover Dr | 0.00 | 0.17 | US 29 | EOM | 0.17 | 18 | Seal - Double and Fog Seal | 1785 |
| DI00188 | 2018CPT.09.14.20802 | 7 | 080-Rowan | SR 1619 - Hallmark Estate Dr. | 0.00 | 0.49 | SR 1503 Grace Ch Rd | EOM | 0.49 | 18 | Seal - Double and Fog Seal | 5174 |
| DI00188 | 2018CPT.09.14.20802 | 8 | 080-Rowan | SR 1620 - Hallmark Circle | 0.00 | 0.38 | SR 1619 Hallmark Estate Dr. | EOM | 0.38 | 18 | Seal - Double and Fog Seal | 3971 |
| DI00188 | 2018CPT.09.14.20802 | 9 | 080-Rowan | SR 1921 - East Ridge Rd | 0.00 | 0.75 | SR 1915 Hollywood Dr. | EOM | 0.75 | 16 | Seal - Double and Fog Seal | 6993 |
| DI00188 | 2018CPT.09.14.20802 | 10 | 080-Rowan | SR 1996 - Garrick Rd | 0.00 | 1.28 | SR 1915 East Ridge Rd. | SR 1914 Seventh St Ext | 1.28 | 20 | Seal - Double and Fog Seal | 14983 |
| DI00188 | 2018CPT.09.14.20802 | 11 | 080-Rowan | SR 2020 - Shannon Dr | 0.00 | 0.30 | SR 1921 East Ridge Rd. | SR 1915 Hollywood Dr. | 0.30 | 20 | Seal - Double and Fog Seal | 3473 |
| DI00188 | 2018CPT.09.14.20802 | 12 | 080-Rowan | SR 2042 - Evergreen Rd | 0.00 | 0.15 | SR 1921 East Ridge Rd | SR 2044 Hickory Place | 0.15 | 20 | Seal - Double and Fog Seal | 1760 |
| DI00188 | 2018CPT.09.14.20802 | 13 | 080-Rowan | SR 2043 - Magnolia Pl | 0.00 | 0.15 | EOM | EOM | 0.15 | 20 | Seal - Double and Fog Seal | 1783 |
| DI00188 | 2018CPT.09.14.20802 | 14 | 080-Rowan | SR 2044 - Hickory Place | 0.00 | 0.19 | EOM | EOM | 0.19 | 20 | Seal - Double and Fog Seal | 2218 |
| DI00188 | 2018CPT.09.14.20802 | 15 | 080-Rowan | SR 2045 - Pine Tree Pl | 0.00 | 0.15 | SR 2044 Hickory Place | SR 1920 Grubb Ferry Rd | 0.15 | 20 | Seal - Double and Fog Seal | 1772 |
| DI00188 | 2018CPT.09.14.20802 | 16 | 080-Rowan | SR 2067 - Lambeth Rd | 0.00 | 0.08 | SR 2020 Shannon Dr | EOM | 0.08 | 20 | Seal - Double and Fog Seal | 915 |
| DI00188 | 2018CPT.09.14.20802 | 17 | 080-Rowan | SR 2072 - Forest Wind Dr | 0.00 | 0.21 | SR 1915 East Ridge Rd. | EOM | 0.21 | 20 | Seal - Double and Fog Seal | 2405 |
| DI00188 | 2018CPT.09.14.20802 | 18 | 080-Rowan | SR 2073 - Forest Pine Ln | 0.00 | 0.08 | SR 2072 Forest Wind Dr | EOM | 0.08 | 20 | Seal - Double and Fog Seal | 974 |
| DI00188 | 2018CPT.09.14.20802 | 19 | 080-Rowan | SR 2084 - Shannon Dr | 0.00 | 0.12 | SR 2020 Shannon Dr | EOM | 0.12 | 20 | Seal - Double and Fog Seal | 1408 |
| DI00188 | 2018CPT.09.14.20802 | 20 | 080-Rowan | SR 2086 - Henry LN | 0.00 | 0.27 | US 601 | EOM | 0.27 | 20 | Seal - Double and Fog Seal | 3180 |
| DI00188 | 2018CPT.09.14.20802 | 21 | 080-Rowan | SR 2162 - Scout Rd | 0.00 | 1.51 | SR 1002 Bringle Ferry Rd | SR 2256 Sportsman Dr | 1.51 | 20 | Seal - Double and Fog Seal | 17717 |
| DI00188 | 2018CPT.09.14.20802 | 22 | 080-Rowan | SR 2162 - Scout Rd | 1.50 | 1.91 | SR 2256 Sportsman Dr | SR 2258 Boating Terrace | 0.41 | 18 | Seal - Double and Fog Seal | 4330 |
| DI00188 | 2018CPT.09.14.20802 | 23 | 080-Rowan | SR 2245 - Sapona Dr | 0.00 | 0.16 | SR 2162 Scout Rd | CHANGE PVMT | 0.16 | 20 | Seal - Double and Fog Seal | 1877 |
| DI00188 | 2018CPT.09.14.20802 | 24 | 080-Rowan | SR 2245 - Sapona Dr | 0.16 | 0.35 | CHANGE PVMT | SR 2256 Sportsman Dr | 0.19 | 16 | Seal - Double and Fog Seal | 1783 |
| DI00188 | 2018CPT.09.14.20802 | 25 | 080-Rowan | SR 2256 - Sportsman Dr | 0.00 | 0.74 | SR 2162 Scout Rd | SR 2245 Sapona Dr | 0.74 | 16 | Seal - Double and Fog Seal | 6927 |
| DI00188 | 2018CPT.09.14.20802 | 26 | 080-Rowan | SR 2257 - Sailboat Dr | 0.00 | 0.38 | SR 2162 Scout Rd | SR 2258 Boating Terrace | 0.38 | 12 | Seal - Double and Fog Seal | 2696 |
| DI00188 | 2018CPT.09.14.20802 | 27 | 080-Rowan | SR 2258 - Boating Terrace | 0.00 | 0.23 | SR 2162 Scout Rd | SR 2257 Sailboat Dr | 0.23 | 16 | Seal - Double and Fog Seal | 2112 |
| DI00188 | 2018CPT.09.14.20802 | 28 | 080-Rowan | SR 2270 - Horseshoe Dr. | 0.00 | 0.19 | SR 2256 Sportsman Dr | SR 2256 Sportsman Dr | 0.19 | 10 | Seal - Double and Fog Seal | 1132 |
| DI00188 | 2018CPT.09.14.20802 | 29 | 080-Rowan | SR 2271 - Leisure Ln. | 0.00 | 0.26 | SR 2256 Sportsman Dr | SR 2245 Sapona Dr | 0.26 | 10 | Seal - Double and Fog Seal | 1508 |
| DI00188 | 2018CPT.09.14.20802 | 30 | 080-Rowan | SR 2272 - Yachtsman Dr. | 0.00 | 0.25 | SR 2162 Scout Rd | SR 2162 Scout Rd | 0.25 | 10 | Seal - Double and Fog Seal | 1467 |
| DI00188 | 2018CPT.09.14.20802 | 31 | 080-Rowan | SR 2273 - Holiday Dr. | 0.00 | 0.27 | SR 2162 Scout Rd | SR 2274 Playground Ln. | 0.27 | 10 | Seal - Double and Fog Seal | 1561 |
| DI00188 | 2018CPT.09.14.20802 | 32 | 080-Rowan | SR 2274 - Playground Ln. | 0.00 | 0.64 | EOM | EOM | 0.64 | 10 | Seal - Double and Fog Seal | 3749 |
| DI00188 | 2018CPT.09.14.20802 | 33 | 080-Rowan | SR 2275 - Recreation Dr. | 0.00 | 0.22 | SR 2274 Playground Ln. | EOM | 0.22 | 10 | Seal - Double and Fog Seal | 1285 |
| DI00188 | 2018CPT.09.14.20802 | 34 | 080-Rowan | SR 2276 - Paradise Dr. | 0.00 | 0.31 | SR 2162 ScoutRd. | SR 2273 Holiday Dr. | 0.31 | 10 | Seal - Double and Fog Seal | 1795 |
| DI00188 | 2018CPT.09.14.20802 | 35 | 080-Rowan | SR 2277 - Sunshine Ln. | 0.00 | 0.11 | SR 2258 Boating Terrace | SR 2257 Sailboat Dr | 0.11 | 10 | Seal - Double and Fog Seal | 639 |
| DI00188 | 2018CPT.09.14.20802 | 36 | 080-Rowan | SR 2278 - Swimmers Ln. | 0.00 | 0.12 | SR 2258 Boating Terrace | SR 2257 Sailboat Dr | 0.12 | 10 | Seal - Double and Fog Seal | 704 |
| DI00188 | 2018CPT.09.14.20802 | 37 | 080-Rowan | SR 2378 - Trexler Rd. | 0.00 | 1.11 | SR 2377 Barger Rd | SR 1004 Stokes Ferry Rd | 1.11 | 16 | Seal - Double and Fog Seal | 10457 |
| DI00188 | 2018CPT.09.14.20802 | 38 | 080-Rowan | SR 2565 - Carter Loop | 0.00 | 1.34 | SR 1221 Old Beatty Ford Rd. | EOM | 1.34 | 20 | Seal - Double and Fog Seal | 15723 |
| DI00188 | 2018CPT.09.14.20802 | 39 | 080-Rowan | SR 2566 - Sis Carter Rd | 0.00 | 0.80 | SR 1006 Organ Ch. Rd. | CABARUS CO | 0.80 | 20 | Seal - Double and Fog Seal | 9340 |
| DI00188 | 2018CPT.09.14.20802 | 40 | 080-Rowan | SR 2626 - Fieldbrook Dr | 0.00 | 0.24 | SR 1505 Mt. Hope Ch. Rd. | EOM | 0.24 | 20 | Seal - Double and Fog Seal | 2863 |
| DI00188 | 2018CPT.09.14.20802 | 41 | 080-Rowan | SR 2627 - Acorn Oaks Dr | 0.00 | 0.66 | EOM | EOM | 0.66 | 20 | Seal - Double and Fog Seal | 7732 |
| DI00188 | 2018CPT.09.14.20802 | 42 | 080-Rowan | SR 2628 - Cedarfield Dr | 0.00 | 0.17 | SR 2547 Safrit Rd | EOM | 0.17 | 20 | Seal - Double and Fog Seal | 1983 |
| DI00188 | 2018CPT.09.14.20802 | 43 | 080-Rowan | SR 2631 - Happy Hollow Rd | 0.00 | 0.34 | SR 2559 Happy Lake Rd | EOM | 0.34 | 20 | Seal - Double and Fog Seal | 3989 |
| DI00188 | 2018CPT.09.14.20802 | 44 | 080-Rowan | SR 2632 - Ruby St. | 0.00 | 0.19 | SR 2559 Happy Lake Rd | SR 2631 Happy Hollow Rd | 0.19 | 20 | Seal - Double and Fog Seal | 2276 |
| DI00188 | 2018CPT.09.14.20802 | 45 | 080-Rowan | SR 2633 - Ocher St | 0.00 | 0.10 | SR 2632 Ruby St. | SR 2634 Coral St | 0.10 | 20 | Seal - Double and Fog Seal | 1197 |

Rowan County AST Map - DI00188

| | | | | | | | | | | | | |
|---------|---------------------|----|-----------|------------------------|------|------|-------------------|-----|------|----|----------------------------|------|
| DI00188 | 2018CPT.09.14.20802 | 46 | 080-Rowan | SR 2634 - Coral St | 0.00 | 0.11 | EOM | EOM | 0.11 | 20 | Seal - Double and Fog Seal | 1291 |
| DI00188 | 2018CPT.09.14.20802 | 47 | 080-Rowan | SR 2641 - Maple St | 0.00 | 0.16 | SR 2532 Glover Rd | EOM | 0.16 | 20 | Seal - Double and Fog Seal | 1866 |
| DI00188 | 2018CPT.09.14.20802 | 48 | 080-Rowan | SR 2642 - Maple Circle | 0.00 | 0.08 | SR 2641 Maple St | EOM | 0.08 | 20 | Seal - Double and Fog Seal | 974 |

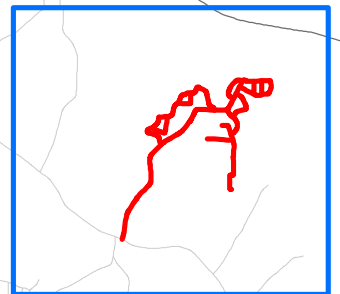
Total Map Area (SY) 218,879
 Total Map Length (mi.) 21.02

| | |
|-------------------------|-----|
| Liquid AC | |
| Double Seal (Gal. / SY) | 0.5 |

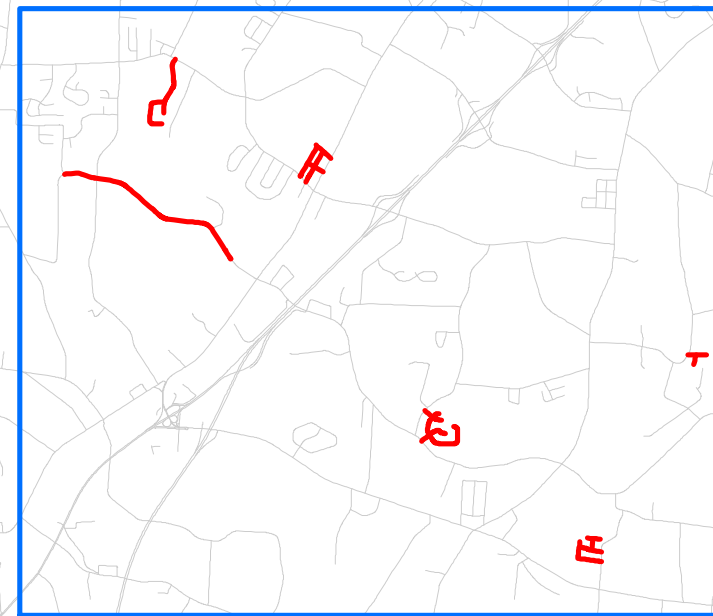
Inset 3



Inset 2



Inset 1



Map 4



Map 37



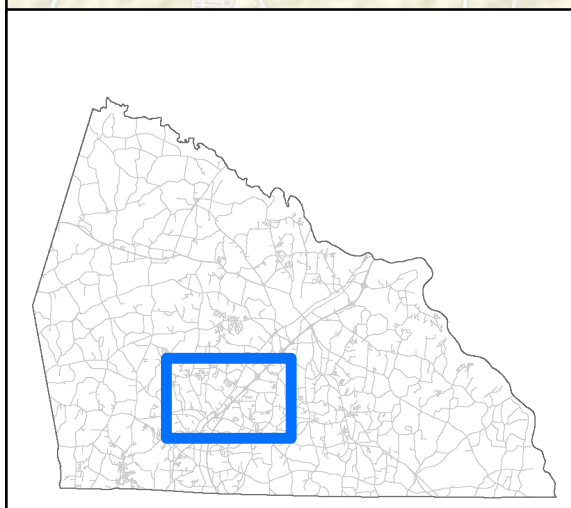
Map 38



Map 39

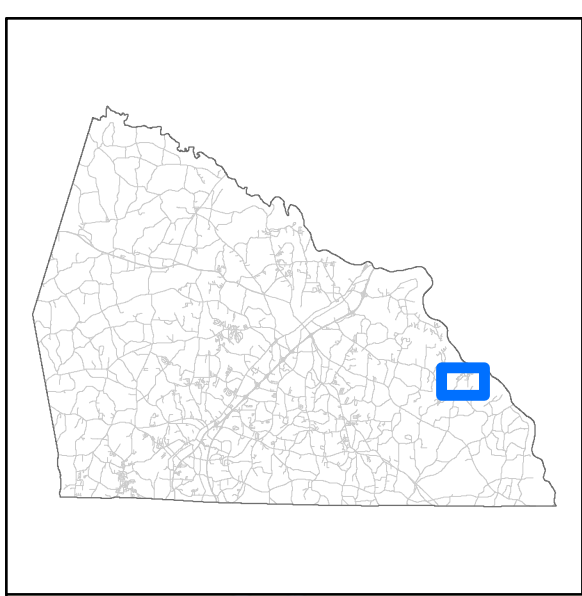


Rowan County DI00188 Inset 1



Sources: Esri, HERE, DeLorme, USGS, Intermap, INCREMENT P, NRCan, Esri Japan, METI, Esri China (Hong Kong), Esri Korea, Esri (Thailand), MapmyIndia, NGCC, © OpenStreetMap contributors, and the GIS User Community

Rowan County DI00188 Inset 2



Sources: Esri, HERE, DeLorme, USGS, Intermap, INCREMENT P, NRCan, Esri Japan, METI, Esri China (Hong Kong), Esri Korea, Esri (Thailand), MapmyIndia, NGCC, © OpenStreetMap contributors, and the GIS User Community

Rowan County DI00188 Inset 3

